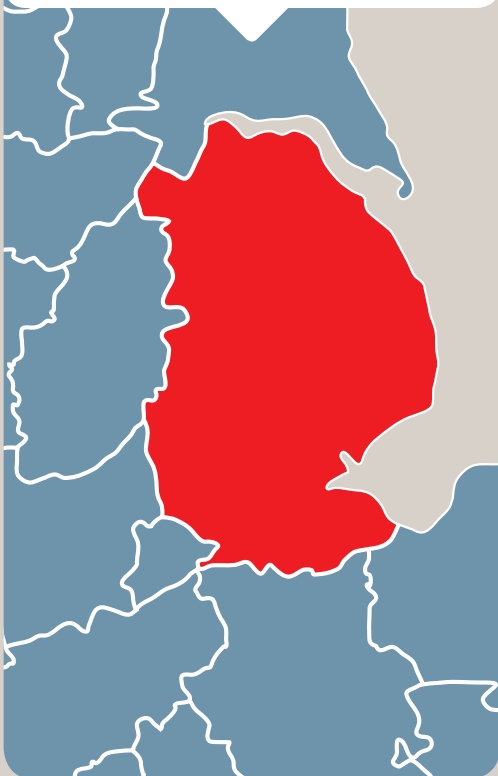


# PAF<sup>®</sup> Identifying Addresses in a Specific Geographic Area

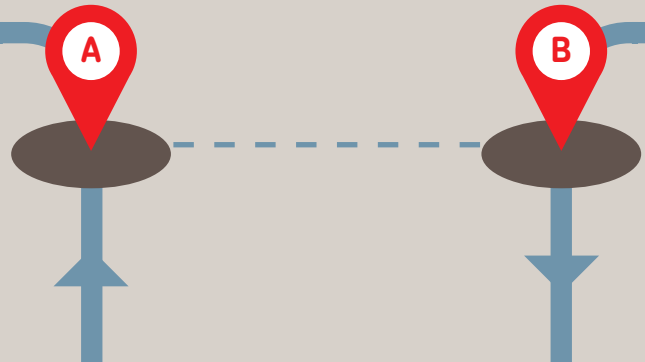
Whilst **PAF** contains address information for all of the UK, organisations can simply access address information for the Postcodes Areas where they operate and their customers are based. This provides SME's with a cost effective way to access high quality, postal address information.

There are **124 Postcode Areas** across the UK.

Organisations can license **PAF** data in any single Postcode Area.



**PAF** is used in mapping software and helps organisations plan optimal delivery routes.



Postcode information helps organisations to map where people live.



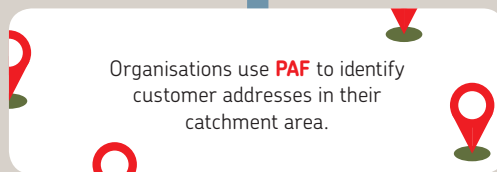
Using **PAF** to identify addresses in specific areas means organisations are able to focus on their target audience, providing a better service and creating happy and satisfied customers.



This helps organisations plan local door drop campaigns.



Organisations use **PAF** to identify customer addresses in their catchment area.



To identify addresses in a Postcode Area, contact us:

w. [www.poweredbypaf.com](http://www.poweredbypaf.com)  
e. [address.management@royalmail.com](mailto:address.management@royalmail.com)  
t. 0345 606 6854

